

Lower Thames Crossing
6.2 Environmental Statement Figures
Figure 2.3 - Environmental
Constraints Plan
(Clean version)

APFP Regulation 5(2)(a)

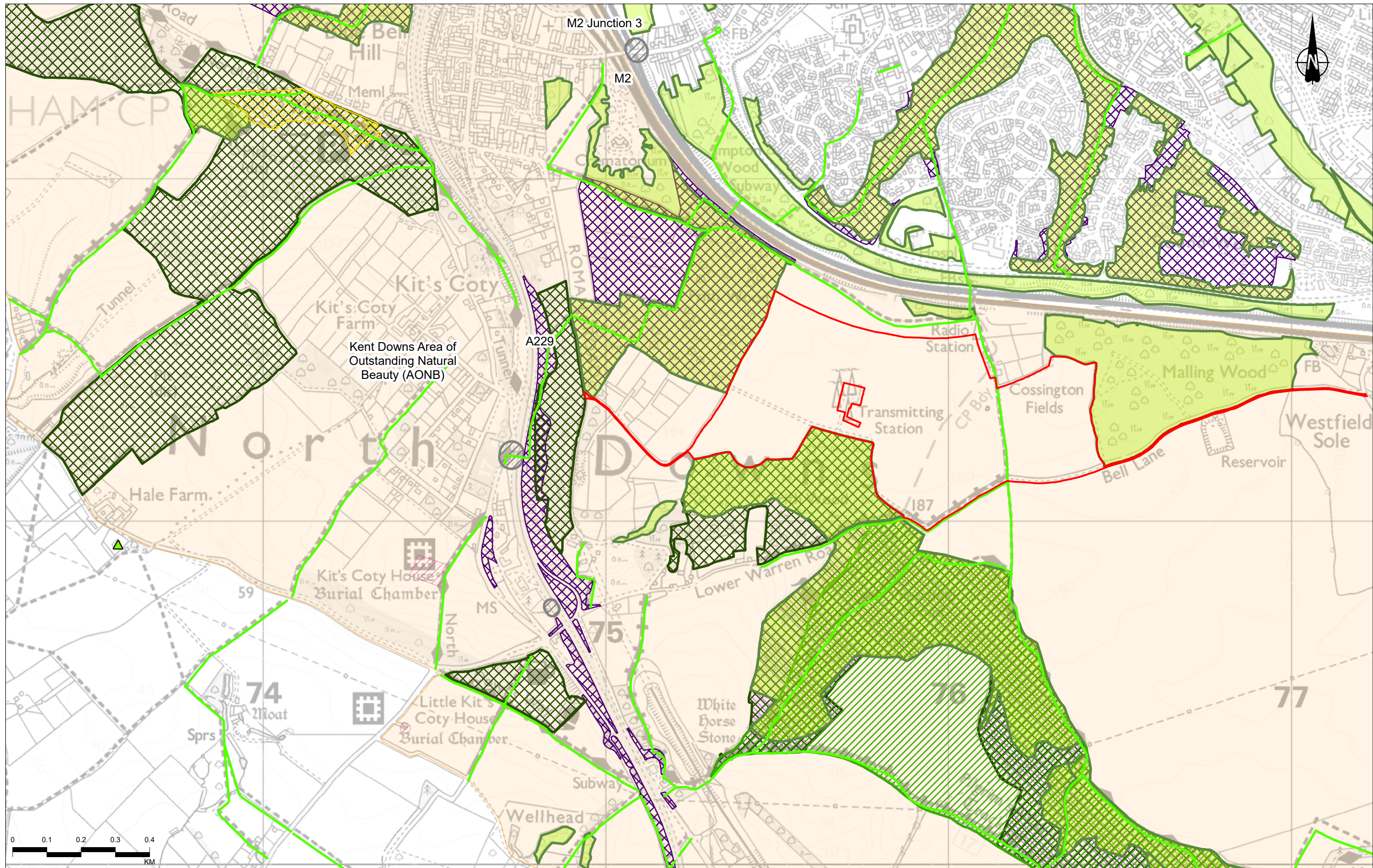
Infrastructure Planning (Applications:
Prescribed Forms and Procedure)
Regulations 2009

Volume 6

DATE: September 2023
DEADLINE: 4

Planning Inspectorate Scheme Ref: TR010032
Application Document Ref: TR010032/APP/6.2

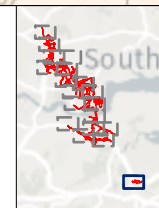
VERSION: 2.0



Contains Ordnance Survey data. © Crown copyright and database rights 2022. Ordnance Survey 100030649.
Contains public sector information licensed under the Open Government Licence v3.0. © Crown copyright 2021. Data via uk-air-defra.gov.uk, licensed under the Open Government Licence.

P02	S8	21/09/2022	DCO Application	SW	LN	BF
P03	S9	05/09/2023	Deadline 4	MW	LN	BF
Rev	Status	Rev. Date	Purpose of revision	Drawn	Chkd	Apprv'd

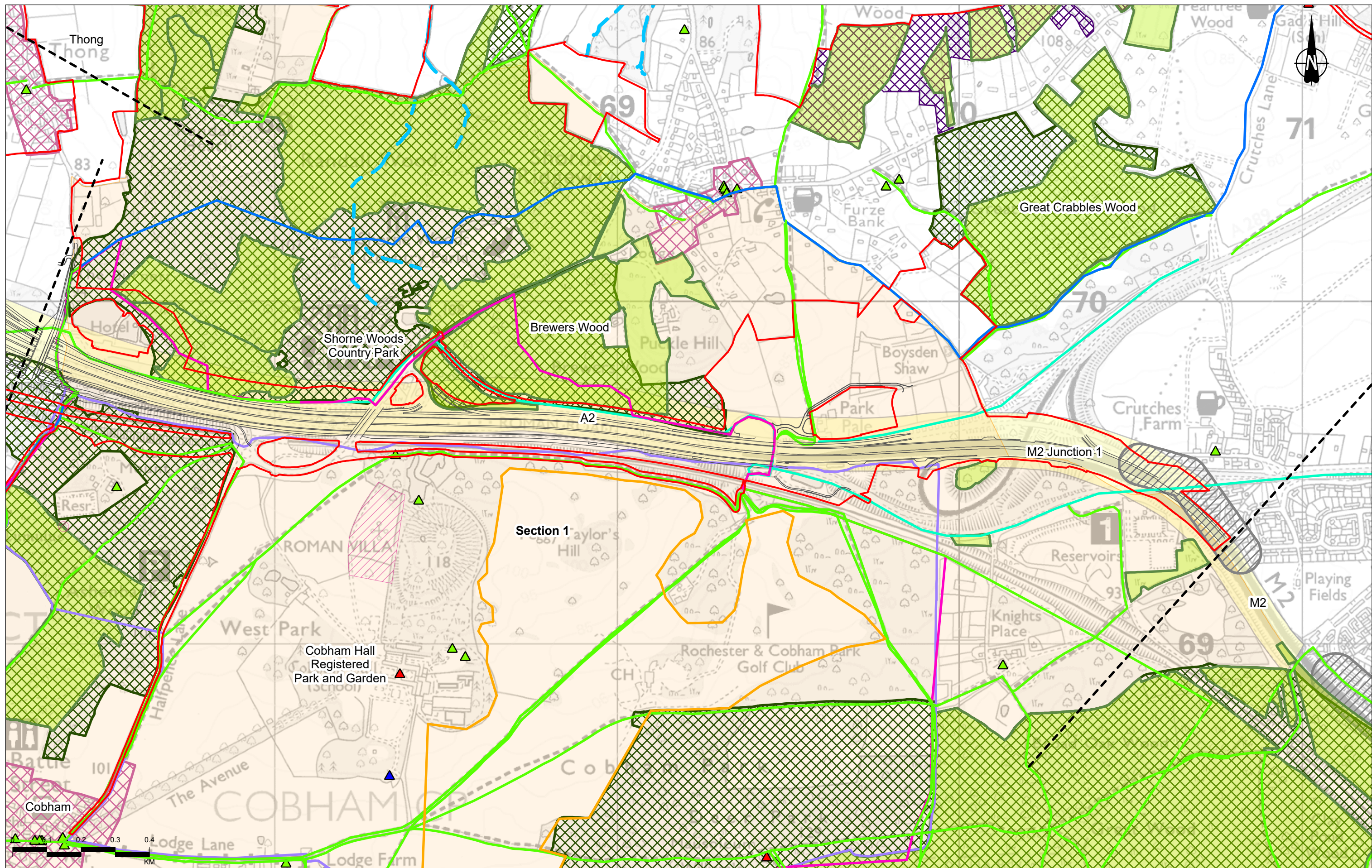
Legend	
	Order Limits
	Footpath
	Grade II listed building
	Open access land
	Site of Special Scientific Interest
	Local Wildlife Site
	Local Nature Reserve
	Ancient Woodland
	Nature Improvement Area
	Noise Important Area
	Area of Outstanding Natural Beauty
	Scheduled Monument



Client
national highways

Project
LOWER THAMES CROSSING

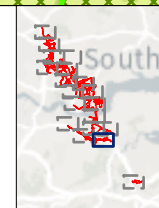
Status	PINS SUBMISSION	Original Size	A3	Revision	P03
Application Document Number	TR010032/APP/6.2	Scale	1:10,000		
Drawing Title	Figure 2.3 - Environmental Constraints Plan				
Page 1 of 19					
Drawing Number	HE540039-CJV-EGN-SZP_EGNE0000000-DR-LE-50156				



Contains Ordnance Survey data. © Crown copyright and database rights 2022. Ordnance Survey 100030649.
Contains public sector information licensed under the Open Government Licence v3.0. © Crown copyright 2021. Data via uk-air-defra.gov.uk, licensed under the Open Government Licence.

P02	S8	21/09/2022	DCO Application	SW	LN	BF
P03	S9	05/09/2023	Deadline 4	MW	LN	BF
Rev	Status	Rev. Date	Purpose of revision	Drawn	Chkd	Apprv'd

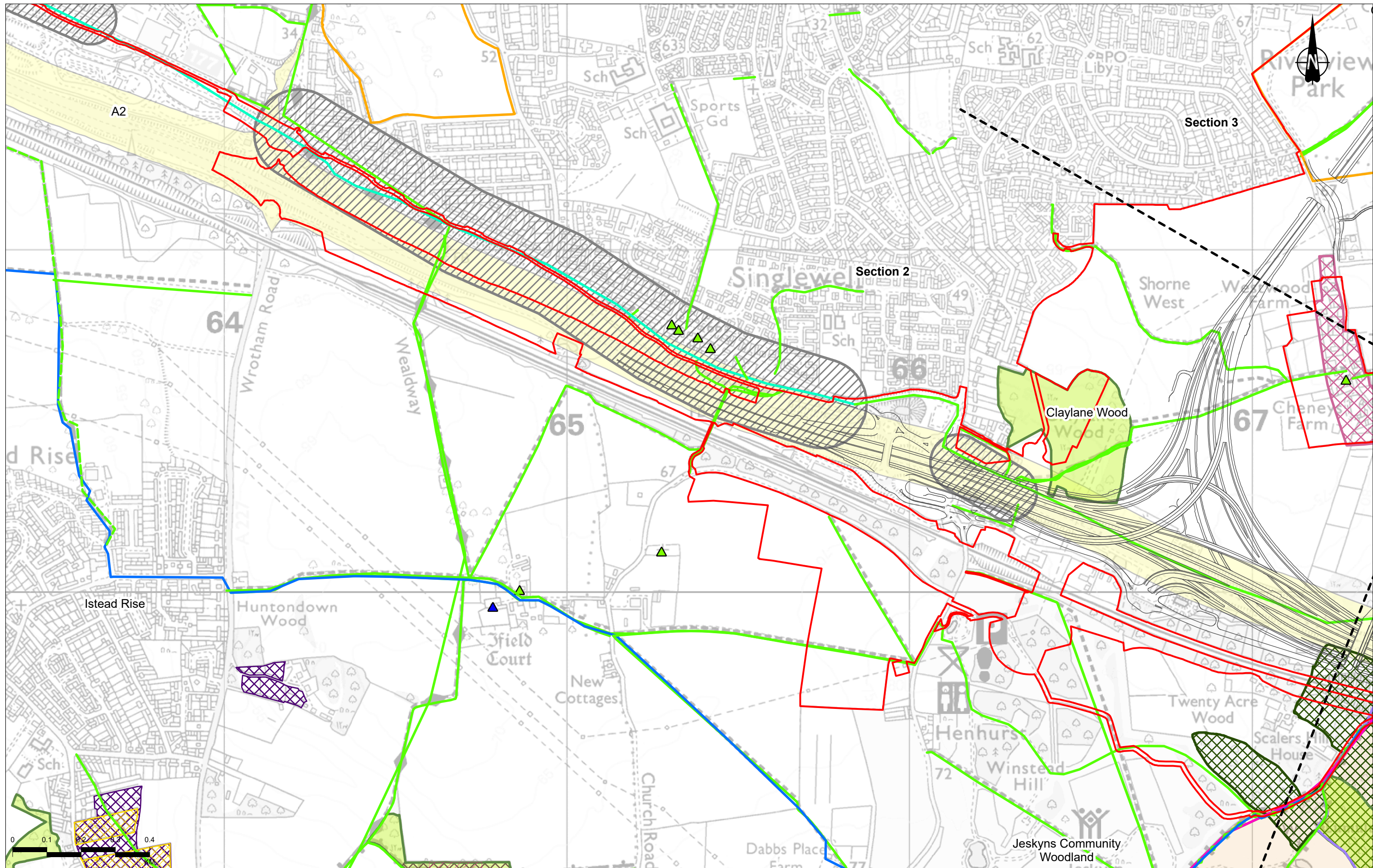
Legend	
— Route alignment	▲ Grade II* listed building
▭ Order Limits	▲ Grade II listed building
- - - Works section	▭ Site of Special Scientific Interest
— Footpath	▭ Local Wildlife Site
— Byway	▭ Ancient Woodland
— Damley Trail	▭ Nature Improvement Area
— Time Ball and Telegraph Trail	▭ Conservation area
— Cycle route	▭ Noise Important Area
— Ordinary watercourse	▭ Area of Outstanding Natural Beauty
▲ Grade I listed building	▭ Air Quality Management Area
	▭ Golf course
	▭ Registered Parks and Gardens
	▭ Scheduled Monument



Client: **national highways**

Project: **LOWER THAMES CROSSING**

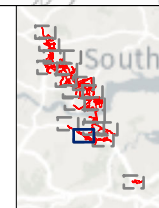
Status	PINS SUBMISSION	Original Size	A3	Revision	P03
Application Document Number	TR010032/APP/6.2	Scale	1:10,000		
Drawing Title	Figure 2.3 - Environmental Constraints Plan				
Page 2 of 19					
Drawing Number	HE540039-CJV-EGN-SZP_EGNE00000000-DR-LE-50156				



Contains Ordnance Survey data. © Crown copyright and database rights 2022. Ordnance Survey 100030649.
 Contains public sector information licensed under the Open Government Licence v3.0. © Crown copyright 2021. Data via uk-air-defra.gov.uk. Licensed under the Open Government Licence.

Legend	
— Route alignment	▲ Grade II listed building
▭ Order Limits	▭ Open access land
- - - Works section	▭ Site of Special Scientific Interest
— Footpath	▭ Local Wildlife Site
— Bridleway	▭ Ancient Woodland
— Byway	▭ Nature Improvement Area
— Darnley Trail	▭ Conservation area
— Time Ball and Telegraph Trail	▭ Noise Important Area
— Cycle route	▭ Area of Outstanding Natural Beauty
▲ Grade II* listed building	▭ Air Quality Management Area
	▭ Golf course
	▭ Registered Parks and Gardens
	▭ Scheduled Monument

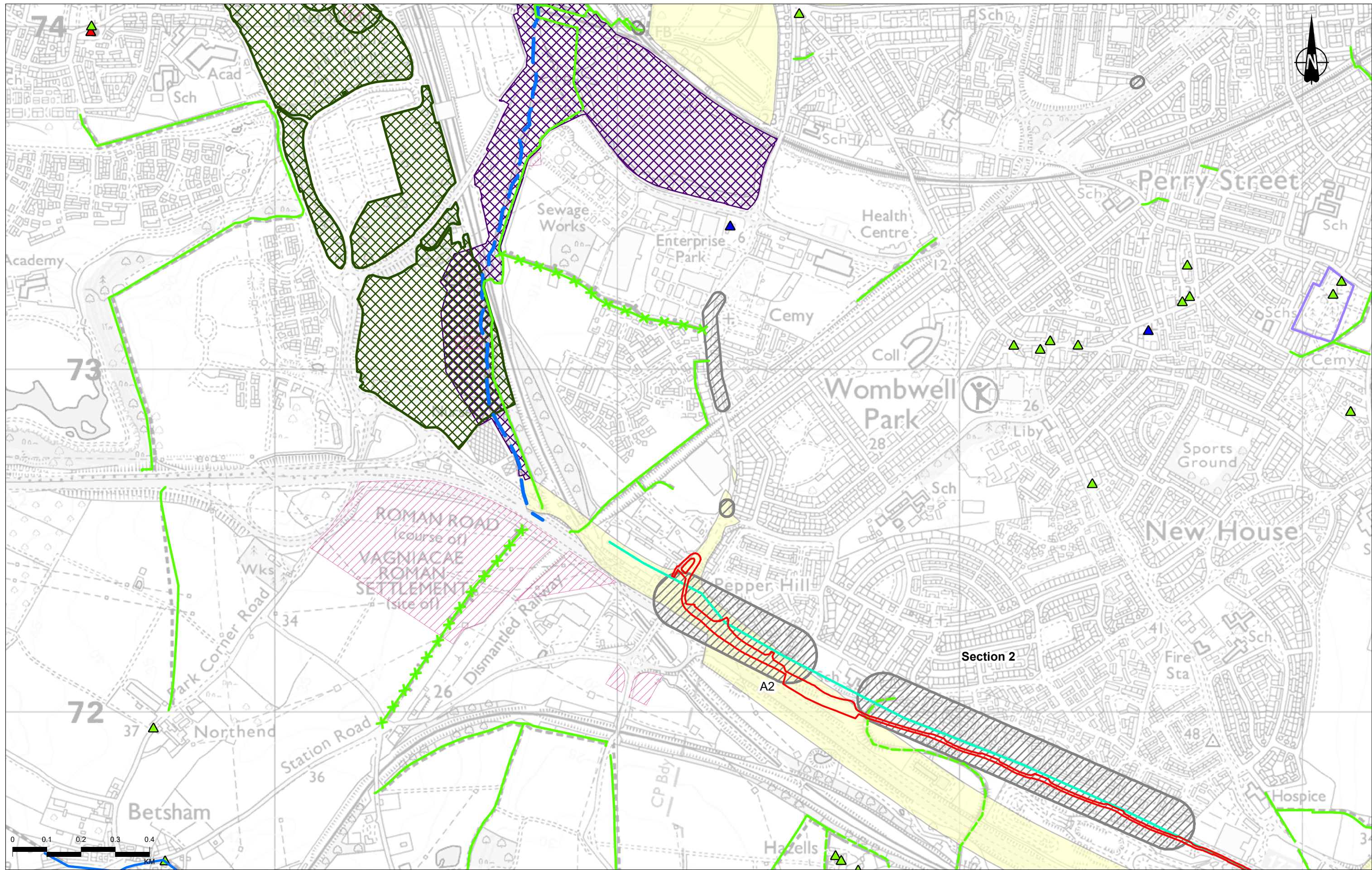
P02	S8	21/09/2022	DCO Application	SW	LN	BF
P03	S9	05/09/2023	Deadline 4	MW	LN	BF
Rev	Status	Rev. Date	Purpose of revision	Drawn	Chkd	Apprv



Client: **national highways**

Project: **LOWER THAMES CROSSING**

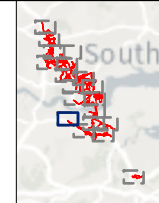
Status	PINS SUBMISSION	Original Size	A3	Revision	P03
Application Document Number	TR010032/APP/6.2	Scale	1:10,000		
Drawing Title	Figure 2.3 - Environmental Constraints Plan				
Drawing Number	HE540039-CJV-EGN-SZP_EGNE00000000-DR-LE-50156				



Contains Ordnance Survey data. © Crown copyright and database rights 2022. Ordnance Survey 10000649.
Contains public sector information licensed under the Open Government Licence v3.0. © Crown copyright 2021. Data via uk-air-defra.gov.uk, licensed under the Open Government Licence.

P02	S8	21/09/2022	DCO Application	SW	LN	BF
P03	S9	05/09/2023	Deadline 4	MW	LN	BF
Rev	Status	Rev. Date	Purpose of revision	Drawn	Chkd	Appr'd

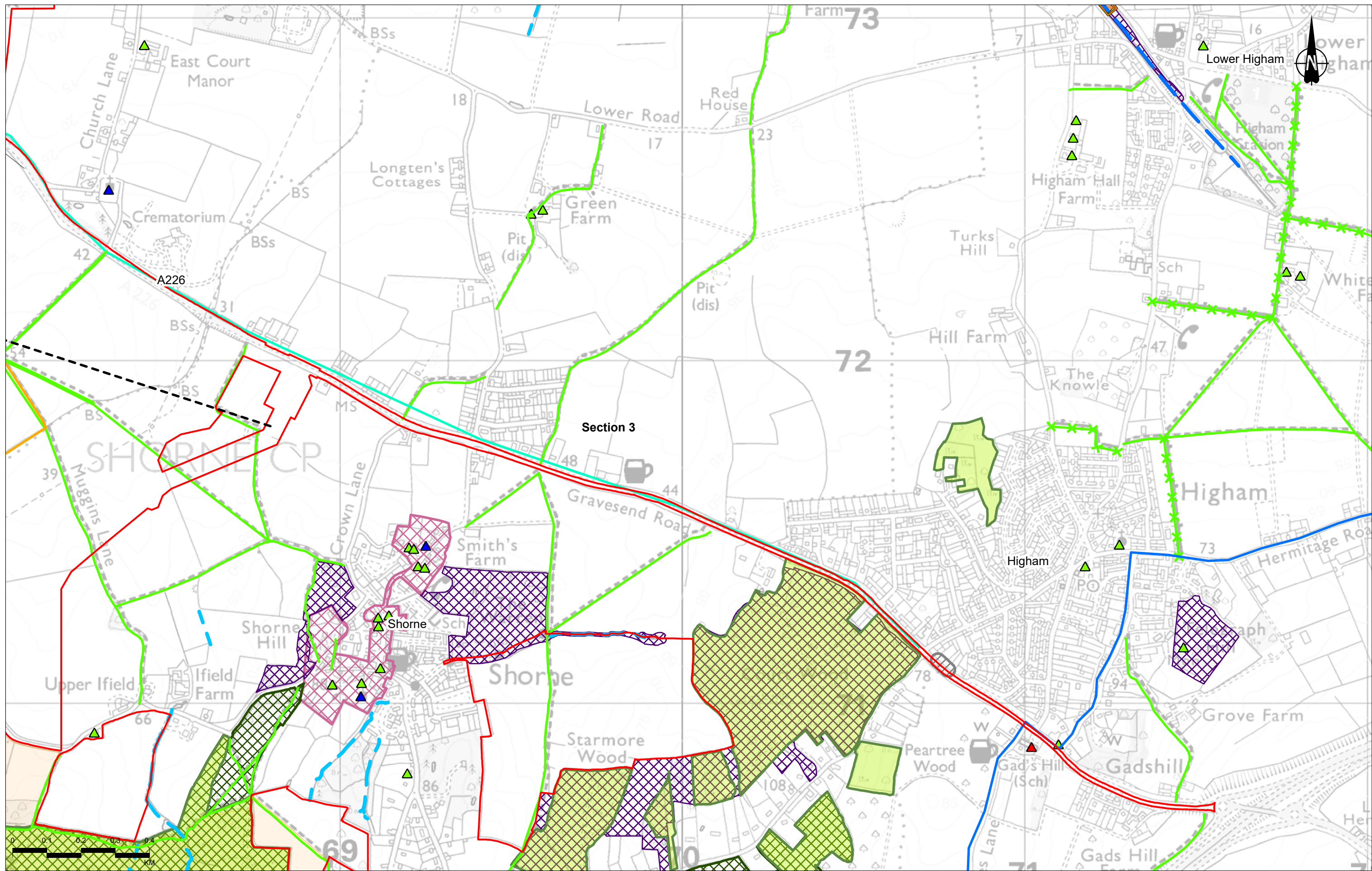
Legend	
	Order Limits
	Footpath
	Bridleway
	Restricted Byway
	Time Ball and Telegraph Trail
	Cycle route
	Main river
	Grade I listed building
	Grade II* listed building
	Grade II listed building
	Site of Special Scientific Interest
	Local Wildlife Site
	Nature Improvement Area
	Noise Important Area
	Air Quality Management Area
	Registered Parks and Gardens
	Scheduled Monument



Client: **national highways**

Project: **LOWER THAMES CROSSING**

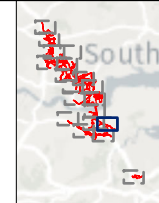
Status	PINS SUBMISSION	Original Size	A3	Revision	P03
Application Document Number	TR010032/APP/6.2	Scale	1:10,000		
Drawing Title	Figure 2.3 - Environmental Constraints Plan				
Page 4 of 19					
Drawing Number	HE540039-CJV-EGN-SZP_EGNE00000000-DR-LE-50156				



Contains Ordnance Survey data. © Crown copyright and database rights 2022. Ordnance Survey 100030649.
Contains public sector information licensed under the Open Government Licence v3.0. © Crown copyright 2021. Data via uk-air-defra.gov.uk. Licensed under the Open Government Licence.

P02	S8	21/09/2022	DCO Application	SW	LN	BF
P03	S9	05/09/2023	Deadline 4	MW	LN	BF
Rev	Status	Rev. Date	Purpose of revision	Drawn	Chkd	Apprv'd

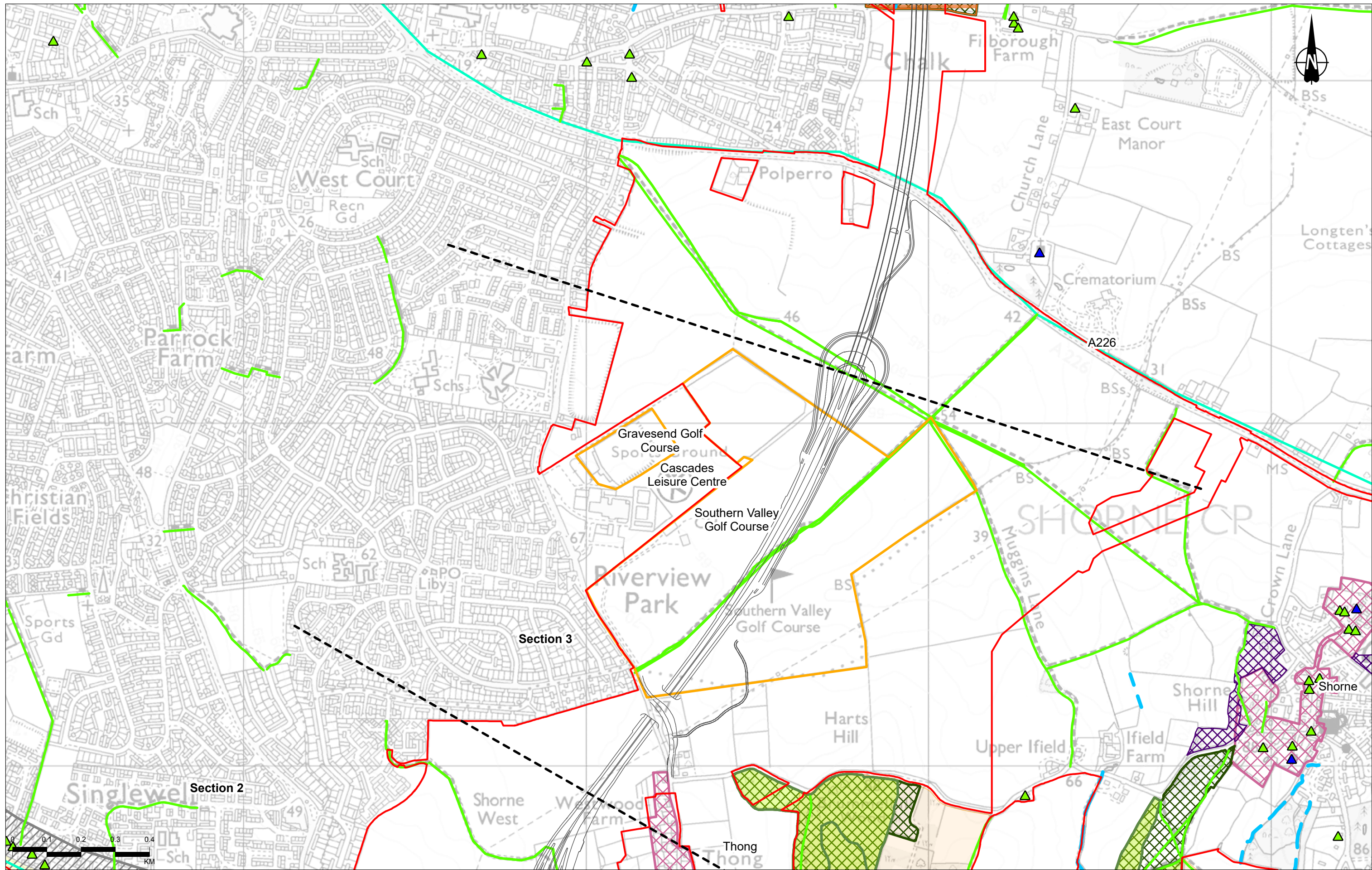
Legend	
— Route alignment	▲ Grade I listed building
▭ Order Limits	▲ Grade II* listed building
- - - Works section	▲ Grade II listed building
— Footpath	🌳 Site of Special Scientific Interest
✂ Restricted Byway	🌊 Ramsar site
— Time Ball and Telegraph Trail	🌿 Local Wildlife Site
— Cycle route	🌿 Ancient Woodland
— Main river	🌿 Nature Improvement Area
— Ordinary watercourse	🌿 Conservation area
	📢 Noise Important Area
	🌿 Area of Outstanding Natural Beauty
	🏟 Golf course



Client: national highways

Project: LOWER THAMES CROSSING

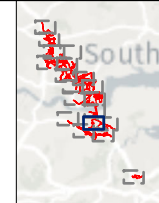
Status	PINS SUBMISSION	Original Size	A3	Revision	P03
Application Document Number	TR010032/APP/6.2	Scale	1:10,000		
Drawing Title	Figure 2.3 - Environmental Constraints Plan				
Page 5 of 19					
Drawing Number	HE540039-CJV-EGN-SZP_EGNE0000000-DR-LE-50156				



Contains Ordnance Survey data. © Crown copyright and database rights 2022. Ordnance Survey 100030649.
Contains public sector information licensed under the Open Government Licence v3.0. © Crown copyright 2021. Data via uk-air-defra.gov.uk. Licensed under the Open Government Licence.

P02	S8	21/09/2022	DCO Application	SW	LN	BF
P03	S9	05/09/2023	Deadline 4	MW	LN	BF
Rev	Status	Rev. Date	Purpose of revision	Drawn	Chkd	Apprv'd

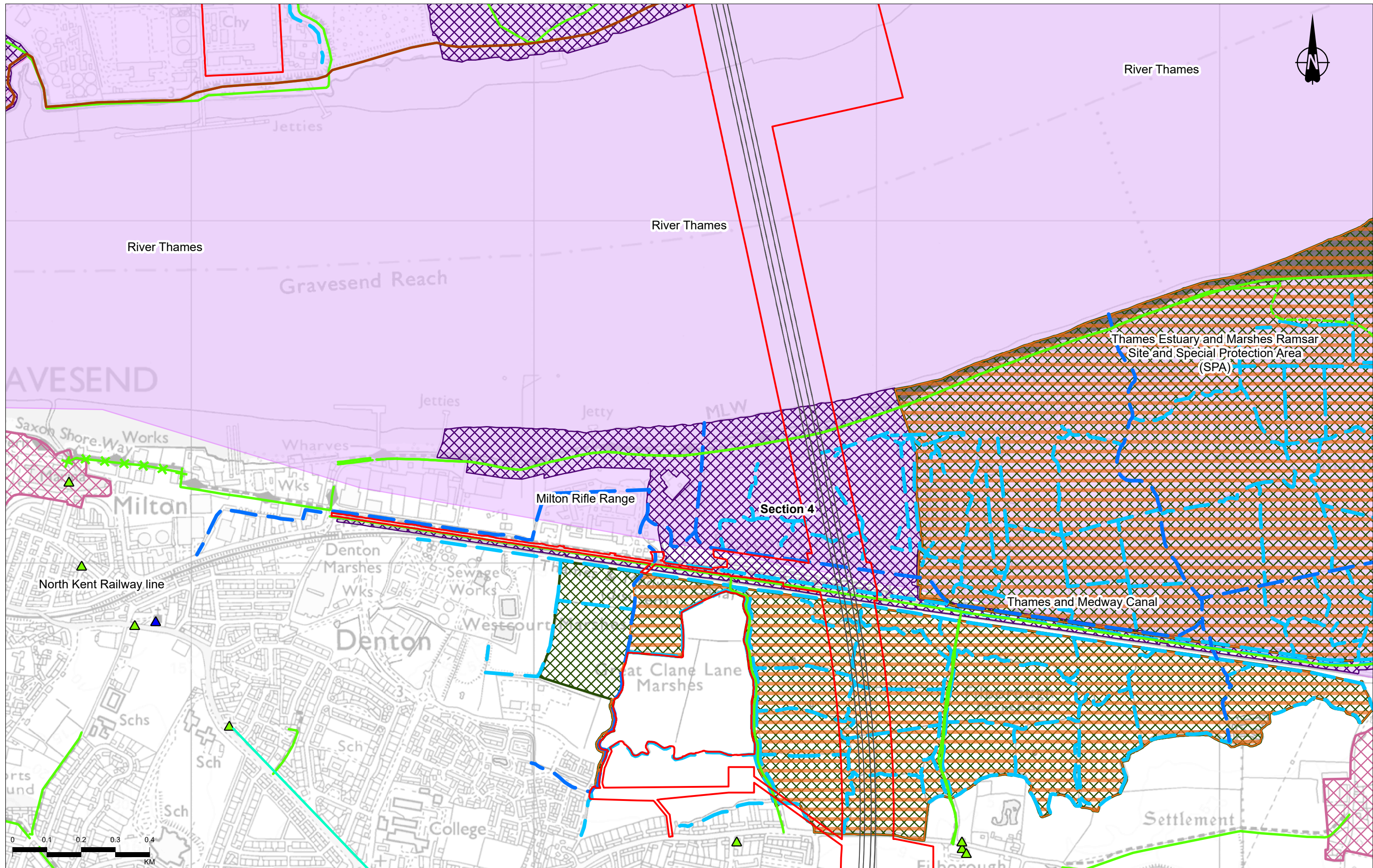
Legend	
—	Route alignment
▭	Order Limits
- - -	Works section
—	Footpath
—	Cycle route
—	Ordinary watercourse
▲	Grade II* listed building
▲	Grade II listed building
■	Site of Special Scientific Interest
▭	Ramsar site
▭	Local Wildlife Site
▭	Ancient Woodland
▭	Nature Improvement Area
▭	Conservation area
▭	Noise Important Area
▭	Area of Outstanding Natural Beauty
▭	Air Quality Management Area
▭	Golf course



Client: national highways

Project: LOWER THAMES CROSSING

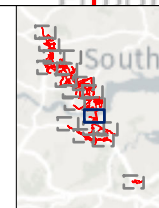
Status	PINS SUBMISSION	Original Size	A3	Revision	P03
Application Document Number	TR010032/APP/6.2	Scale	1:10,000		
Drawing Title	Figure 2.3 - Environmental Constraints Plan				
Page 6 of 19					
Drawing Number	HE540039-CJV-EGN-SZP_EGNE0000000-DR-LE-50156				



Contains Ordnance Survey data. © Crown copyright and database rights 2022. Ordnance Survey 100030649.
Contains public sector information licensed under the Open Government Licence v3.0. © Crown copyright 2021. Data via uk-air-defra.gov.uk. Licensed under the Open Government Licence.

P02	S8	21/09/2022	DCO Application	SW	LN	BF
P03	S9	05/09/2023	Deadline 4	MW	LN	BF
Rev	Status	Rev. Date	Purpose of revision	Drawn	Chkd	Apprvd


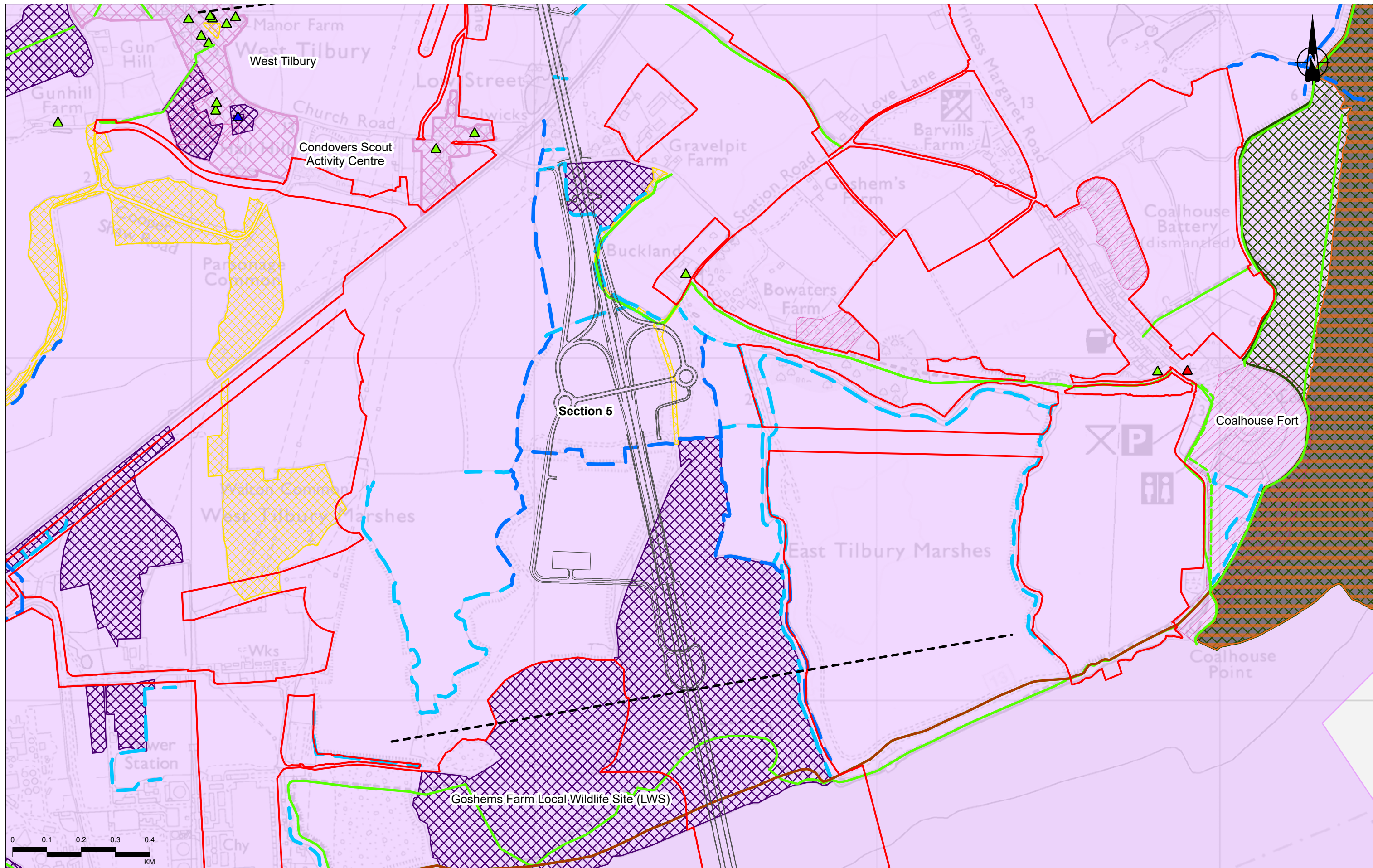
Route alignment	English Coastal Path	Grade II listed building	Special Protection Area
Order Limits	Cycle route	Site of Special Scientific Interest	Nature Improvement Area
Footpath	Main river	Ramsar site	Conservation area
Bridleway	Ordinary watercourse	Local Wildlife Site	Scheduled Monument
Restricted Byway	Grade II* listed building		



Client
national highways

Project
LOWER THAMES CROSSING

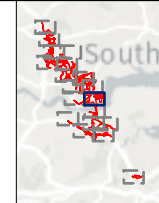
Status	PINS SUBMISSION	Original Size	A3	Revision	P03
Application Document Number	TR010032/APP/6.2	Scale	1:10,000		
Drawing Title	Figure 2.3 - Environmental Constraints Plan				
	Page 7 of 19				
Drawing Number	HE540039-CJV-EGN-SZP_EGNE00000000-DR-LE-50156				



Contains Ordnance Survey data. © Crown copyright and database rights 2022. Ordnance Survey 100030649.
Contains public sector information licensed under the Open Government Licence v3.0. © Crown copyright 2021. Data via uk-air-defence.gov.uk. Licensed under the Open Government Licence.

P02	S8	21/09/2022	DCO Application	SW	LN	BF
P03	S9	05/09/2023	Deadline 4	MW	LN	BF
Rev	Status	Rev. Date	Purpose of revision	Drawn	Chkd	Apprv'd

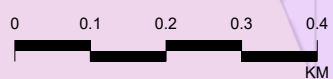
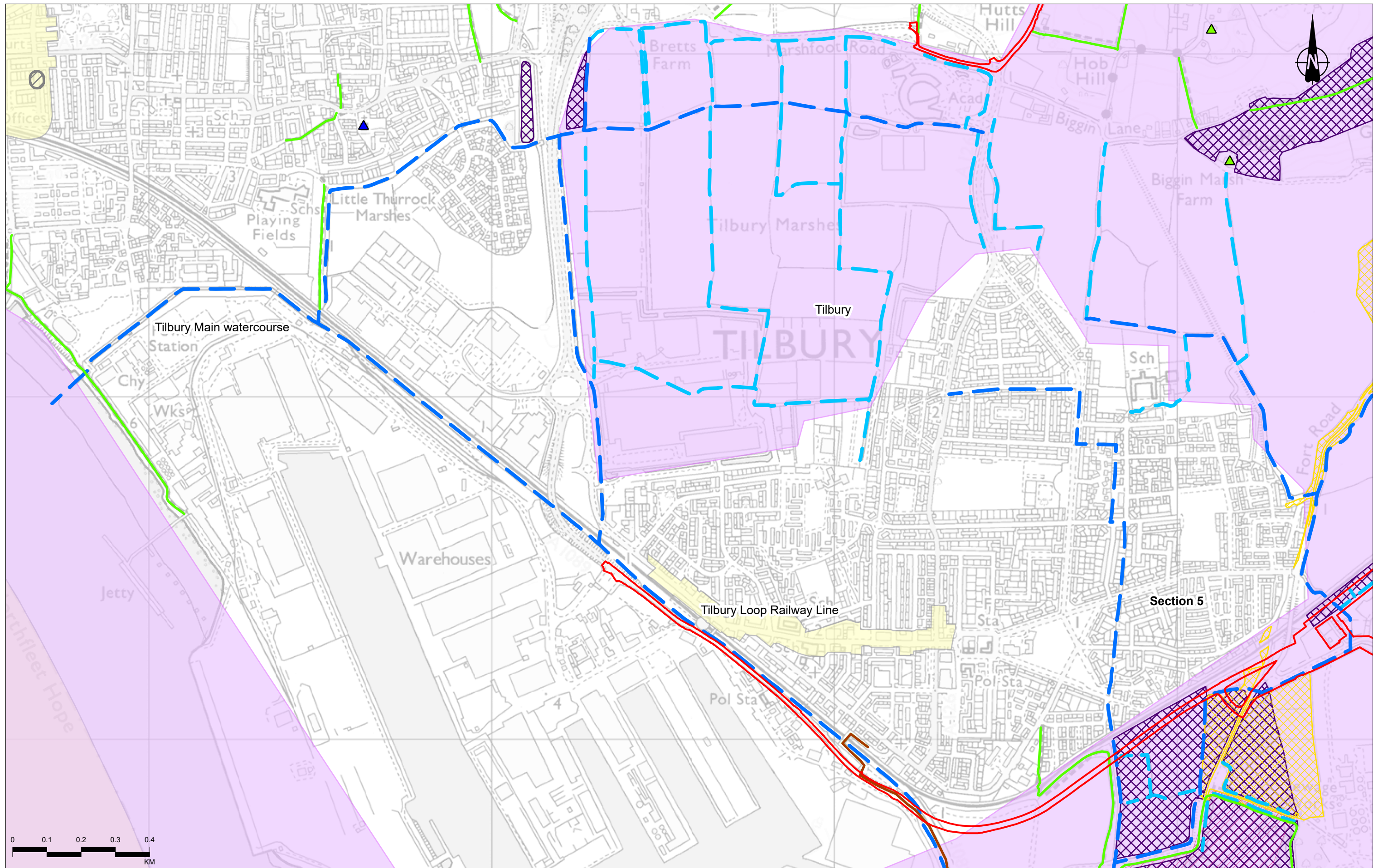
Legend	
— Route alignment	English Coastal Path
▭ Order Limits	Main river
- - - Works section	Ordinary watercourse
— Footpath	Grade I listed building
— Bridleway	Grade II* listed building
▲ Grade II listed building	Local Wildlife Site
▭ Open access land	Special Protection Area
▭ Site of Special Scientific Interest	Nature Improvement Area
▭ Conservation area	Scheduled Monument
▭ Ramsar site	



Client: **national highways**

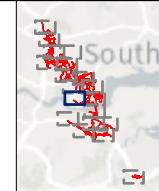
Project: **LOWER THAMES CROSSING**

Status	PINS SUBMISSION	Original Size	A3	Revision	P03
Application Document Number	TR010032/APP/6.2	Scale	1:10,000		
Drawing Title	Figure 2.3 - Environmental Constraints Plan				
	Page 8 of 19				
Drawing Number	HE540039-CJV-EGN-SZP_EGNE00000000-DR-LE-50156				



Contains Ordnance Survey data. © Crown copyright and database rights 2022. Ordnance Survey 100030649.
 Contains public sector information licensed under the Open Government Licence v3.0. © Crown copyright 2021. Data via uk-air-defra.gov.uk, licensed under the Open Government Licence.

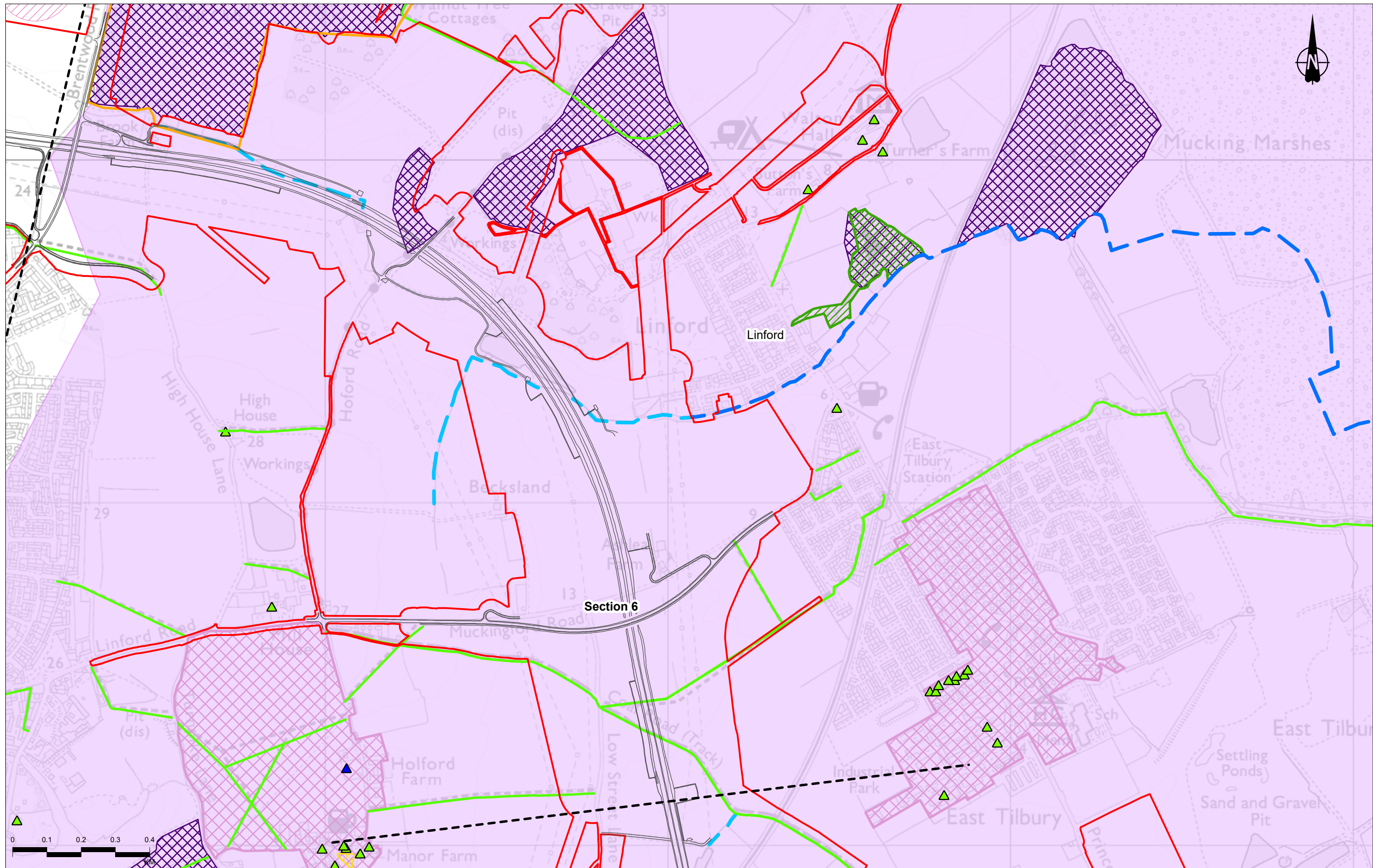
Legend	
Order Limits	Ordinary watercourse
Footpath	Grade II* listed building
English Coastal Path	Grade II listed building
Main river	Local Wildlife Site
	Nature Improvement Area
	Air Quality Management Area
	Noise Important Area
	Scheduled Monument
	Open access land



Client
 national highways
 Project
LOWER THAMES CROSSING

Status	PINS SUBMISSION	Original Size	A3	Revision	P03
Application Document Number	TR010032/APP/6.2	Scale	1:10,000		
Drawing Title	Figure 2.3 - Environmental Constraints Plan				
	Page 9 of 19				
Drawing Number	HE540039-CJV-EGN-SZP_EGNE00000000-DR-LE-50156				

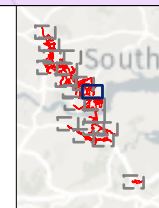
Rev	Status	Rev. Date	Purpose of revision	Drawn	Chkd	Appr'd
P02	S8	21/09/2022	DCO Application	SW	LN	BF
P03	S9	05/09/2023	Deadline 4	MW	LN	BF



Contains Ordnance Survey data. © Crown copyright and database rights 2022. Ordnance Survey 100030649.
Contains public sector information licensed under the Open Government Licence v3.0. © Crown copyright 2021. Data via uk-air-defence.gov.uk, licensed under the Open Government Licence.

P02	S8	21/09/2022	DCO Application	SW	LN	BF
P03	S9	05/09/2023	Deadline 4	MW	LN	BF
Rev	Status	Rev. Date	Purpose of revision	Drawn	Chkd	Apprv'd

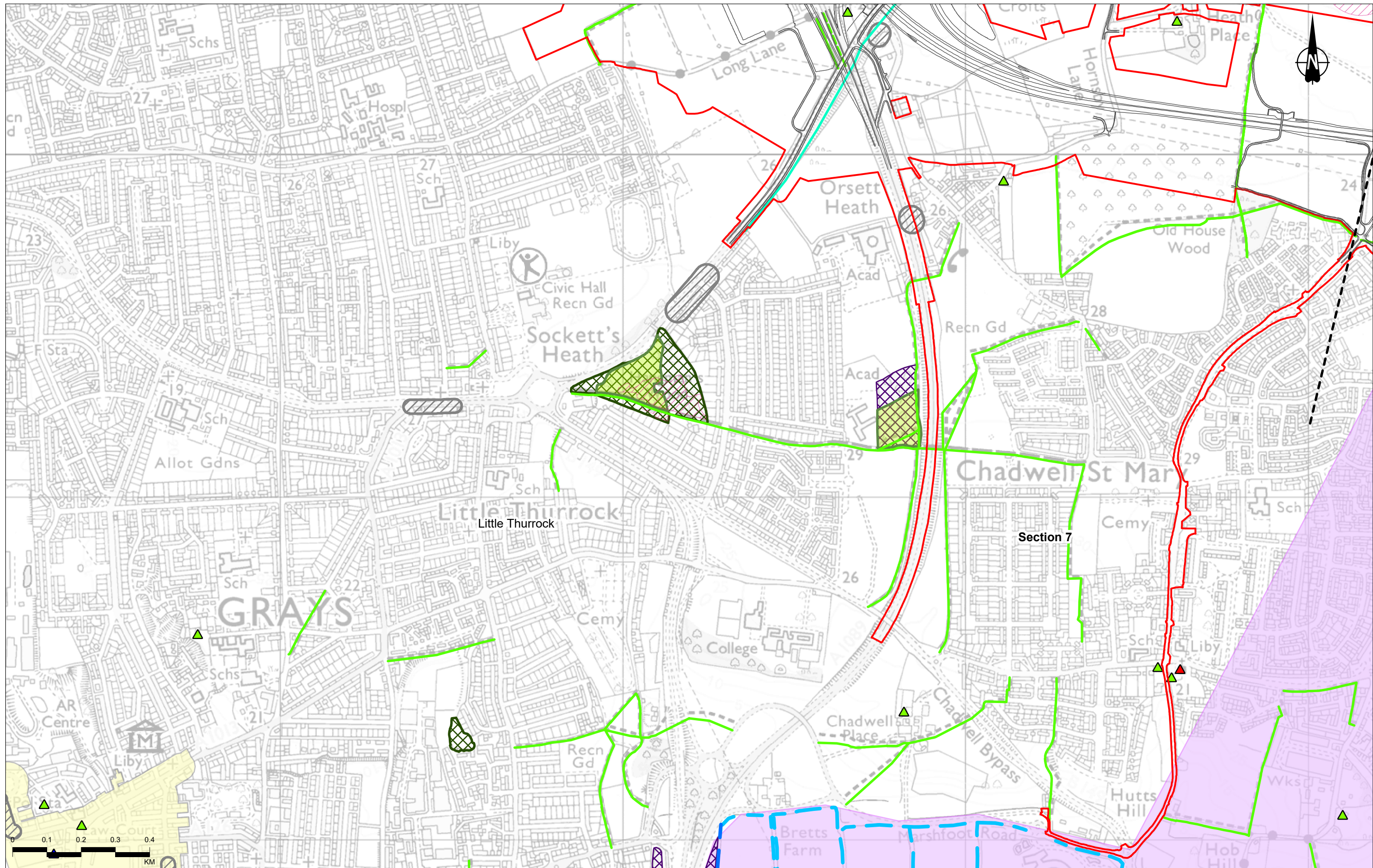
Legend	
Route alignment	Bridleway
Order Limits	Main river
Works section	Ordinary watercourse
Footpath	Grade II* listed building
Grade II listed building	Open access land
Local Wildlife Site	Nature Improvement Area
Local Nature Reserve	Conservation area
Golf course	Scheduled Monument



Client: **national highways**

Project: **LOWER THAMES CROSSING**

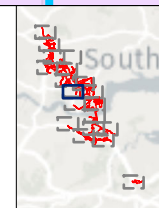
Status	PINS SUBMISSION	Original Size	A3	Revision	P03
Application Document Number	TR010032/APP/6.2	Scale	1:10,000		
Drawing Title	Figure 2.3 - Environmental Constraints Plan				
Page 10 of 19					
Drawing Number	HE540039-CJV-EGN-SZP_EGNE00000000-DR-LE-50156				



Contains Ordnance Survey data. © Crown copyright and database rights 2022. Ordnance Survey 100030649.
Contains public sector information licensed under the Open Government Licence v3.0. © Crown copyright 2021. Data via uk-air-defra.gov.uk. Licensed under the Open Government Licence.

P02	S8	21/09/2022	DCO Application	SW	LN	BF
P03	S9	05/09/2023	Deadline 4	MW	LN	BF
Rev	Status	Rev. Date	Purpose of revision	Drawn	Chkd	Apprv

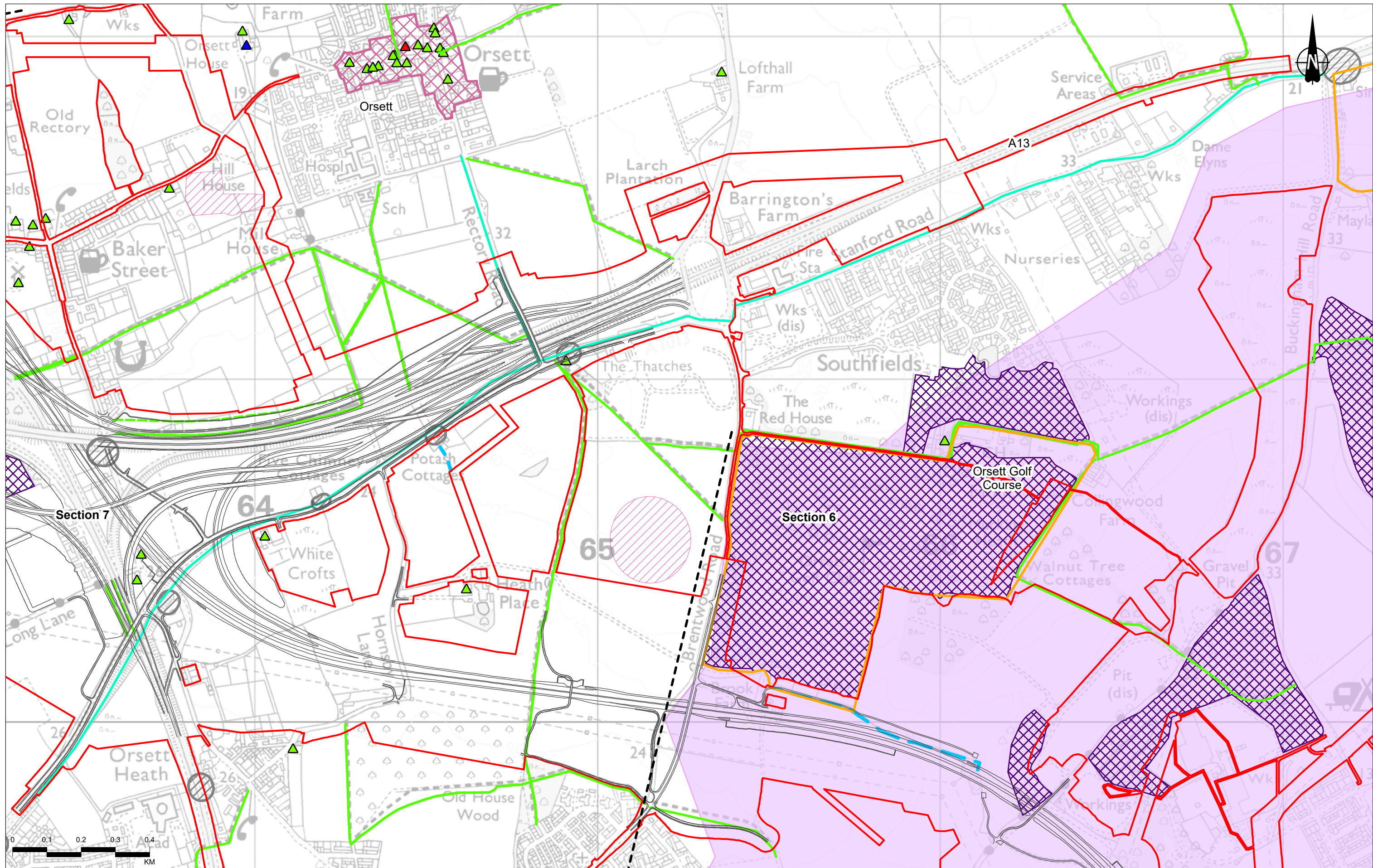
Legend	
— Route alignment	▲ Grade II listed building
— Order Limits	■ Site of Special Scientific Interest
— Works section	■ Local Wildlife Site
— Footpath	■ Ancient Woodland
— Bridleway	■ Nature Improvement Area
— Cycle route	■ Noise Important Area
— Main river	■ Air Quality Management Area
— Ordinary watercourse	■ Grade I listed building
▲ Grade I listed building	■ Grade II* listed building



Client: **national highways**

Project: **LOWER THAMES CROSSING**

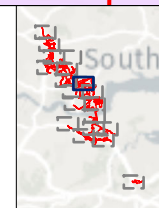
Status	PINS SUBMISSION	Original Size	A3	Revision	P03
Application Document Number	TR010032/APP/6.2	Scale	1:10,000		
Drawing Title	Figure 2.3 - Environmental Constraints Plan				
Page 11 of 19					
Drawing Number	HE540039-CJV-EGN-SZP_EGNE00000000-DR-LE-50156				



Contains Ordnance Survey data. © Crown copyright and database rights 2022. Ordnance Survey 100030649.
Contains public sector information licensed under the Open Government Licence v3.0. © Crown copyright 2021. Data via uk-air.defra.gov.uk. Licensed under the Open Government Licence.

P02	S8	21/09/2022	DCO Application	SW	LN	BF
P03	S9	05/09/2023	Deadline 4	MW	LN	BF
Rev	Status	Rev. Date	Purpose of revision	Drawn	Chkd	Apprv'd

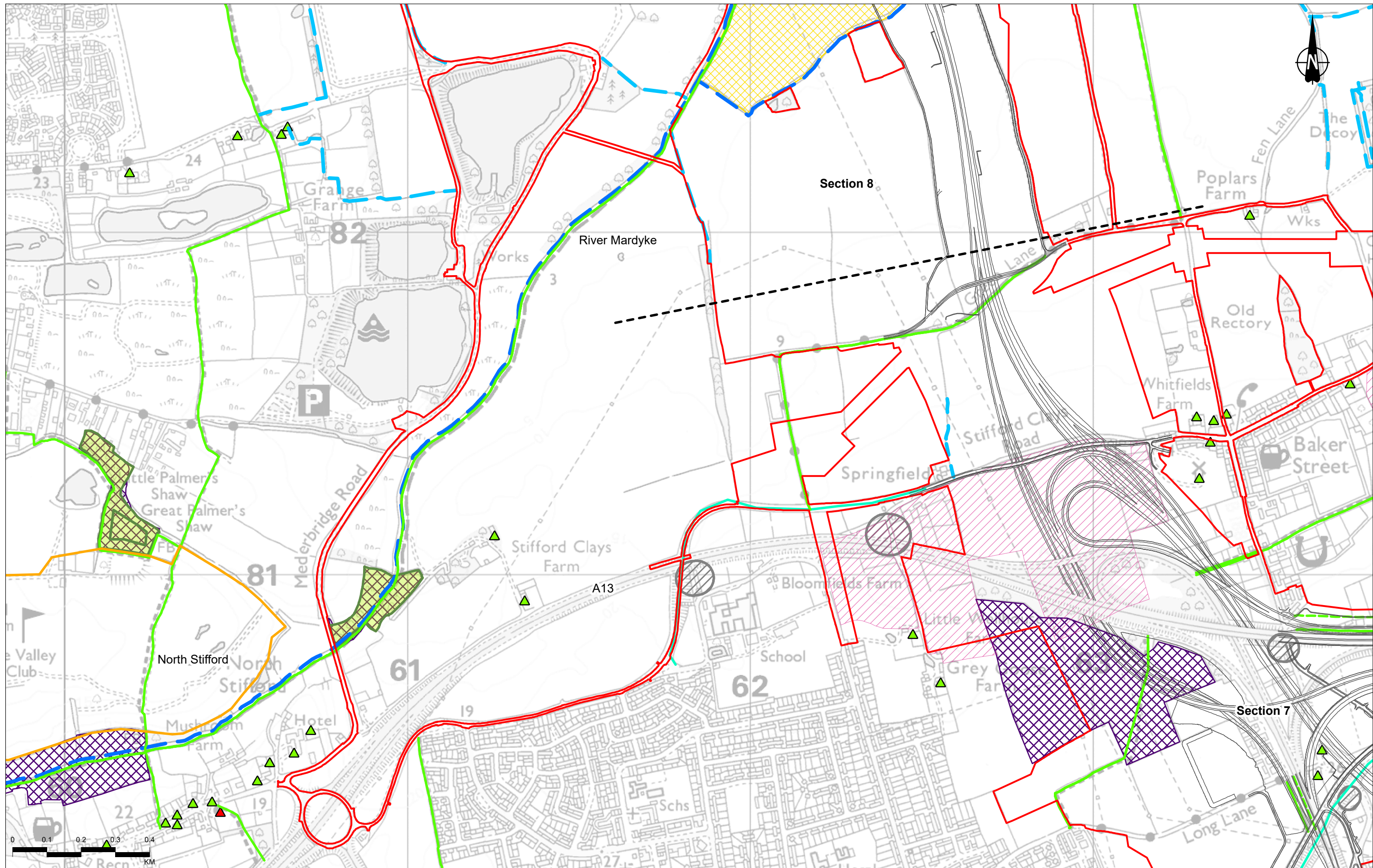
Legend	
	Route alignment
	Order Limits
	Works section
	Footpath
	Bridleway
	Cycle route
	Ordinary watercourse
	Grade I listed building
	Grade II* listed building
	Grade II listed building
	Local Wildlife Site
	Nature Improvement Area
	Conservation area
	Noise Important Area
	Golf course
	Scheduled Monument



Client: national highways

Project: LOWER THAMES CROSSING

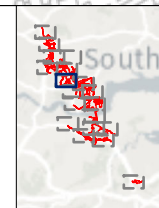
Status	PINS SUBMISSION	Original Size	A3	Revision	P03
Application Document Number	TR010032/APP/6.2	Scale	1:10,000		
Drawing Title	Figure 2.3 - Environmental Constraints Plan				
Page 12 of 19					
Drawing Number	HE540039-CJV-EGN-SZP_EGNE00000000-DR-LE-50156				



Contains Ordnance Survey data. © Crown copyright and database rights 2022. Ordnance Survey 100030649.
Contains public sector information licensed under the Open Government Licence v3.0. © Crown copyright 2021. Data via uk-air-defence.gov.uk. Licensed under the Open Government Licence.

P02	S8	21/09/2022	DCO Application	SW	LN	BF
P03	S9	05/09/2023	Deadline 4	MW	LN	BF
Rev	Status	Rev. Date	Purpose of revision	Drawn	Chkd	Apprvd

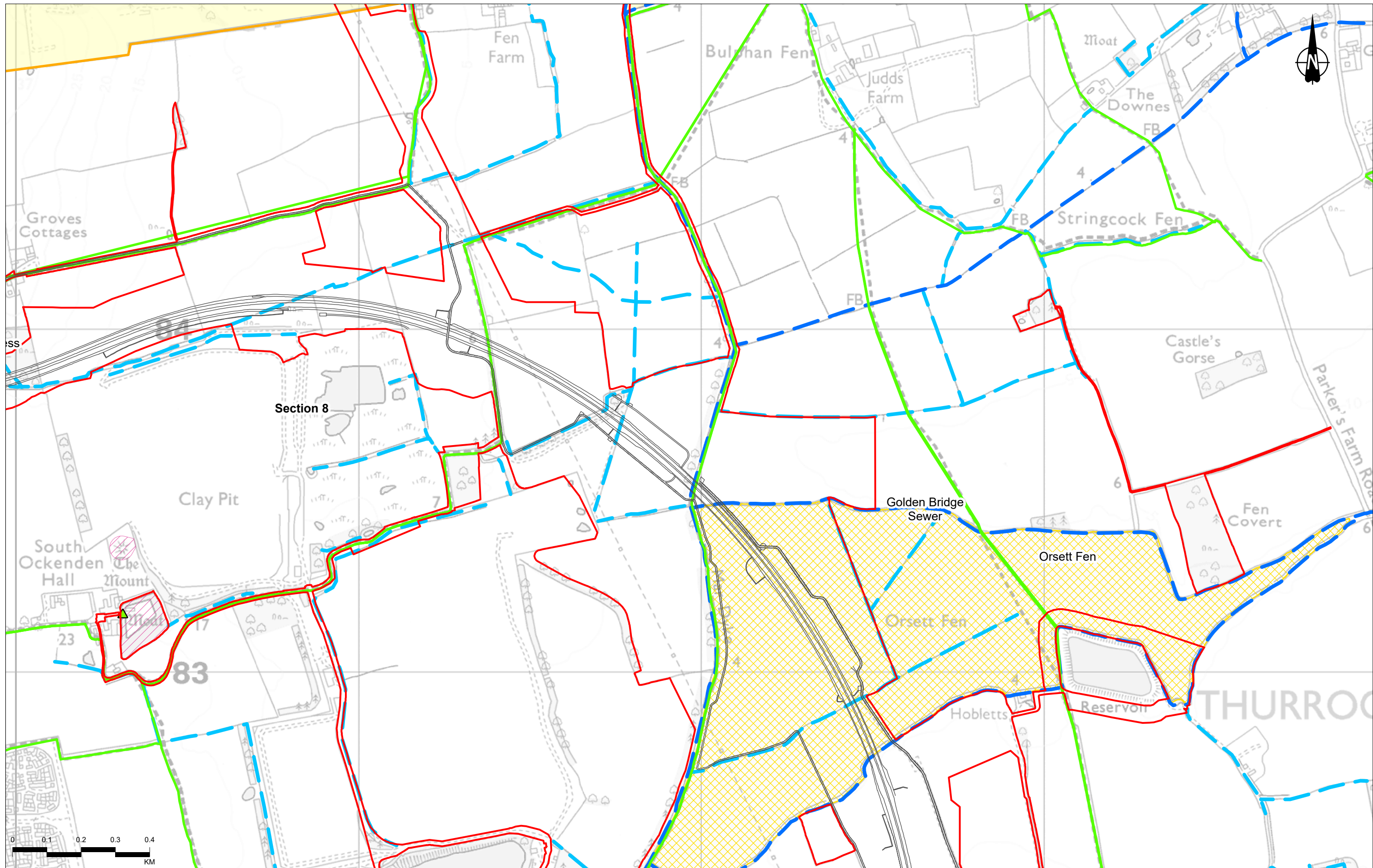
Legend	
	Route alignment
	Order Limits
	Works section
	Footpath
	Bridleway
	Cycle route
	Main river
	Ordinary watercourse
	Grade I listed building
	Grade II listed building
	Open access land
	Local Wildlife Site
	Ancient Woodland
	Nature Improvement Area
	Noise Important Area
	Golf course
	Scheduled Monument



Client: national highways

Project: LOWER THAMES CROSSING

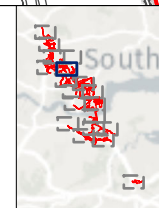
Status	PINS SUBMISSION	Original Size	A3	Revision	P03
Application Document Number	TR010032/APP/6.2	Scale	1:10,000		
Drawing Title	Figure 2.3 - Environmental Constraints Plan				
Page 13 of 19					
Drawing Number	HE540039-CJV-EGN-SZP_EGNE0000000-DR-LE-50156				



Contains Ordnance Survey data. © Crown copyright and database rights 2022. Ordnance Survey 100030649.
Contains public sector information licensed under the Open Government Licence v3.0. © Crown copyright 2022. Data via uk-air-defra.gov.uk. Licensed under the Open Government Licence.

P02	S8	21/09/2022	DCO Application	SW	LN	BF
P03	S9	05/09/2023	Deadline 4	MW	LN	BF
Rev	Status	Rev. Date	Purpose of revision	Drawn	Chkd	Apprv'd

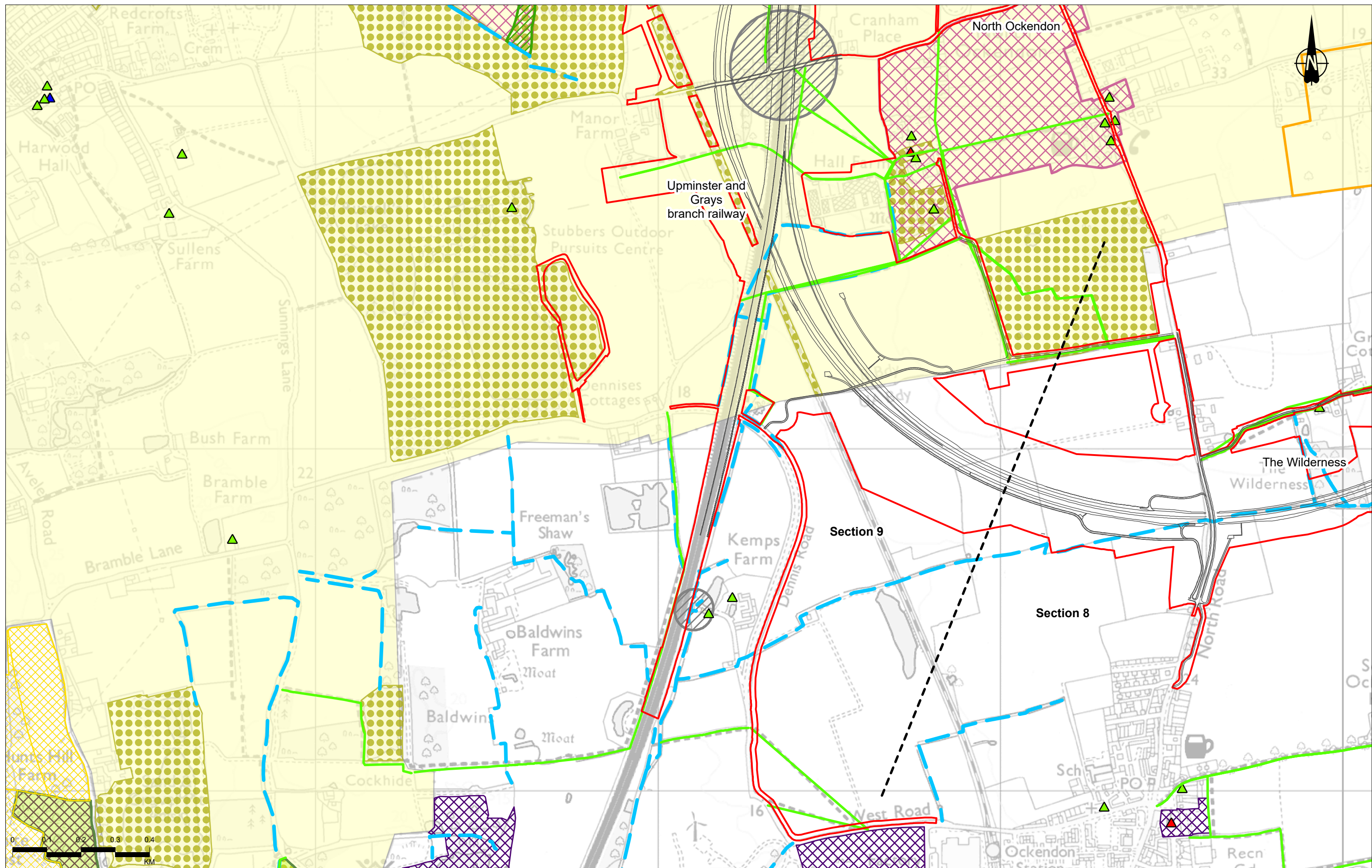
Legend	
Route alignment	Bridleway
Order Limits	Main river
Footpath	Ordinary watercourse
Grade II listed building	Air Quality Management Area
Open access land	Golf course
Nature Improvement Area	Scheduled Monument



Client: national highways

Project: LOWER THAMES CROSSING

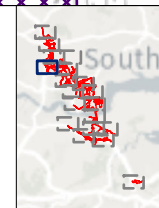
Status	PINS SUBMISSION	Original Size	A3	Revision	P03
Application Document Number	TR010032/APP/6.2	Scale	1:10,000		
Drawing Title	Figure 2.3 - Environmental Constraints Plan				
Page 14 of 19					
Drawing Number	HE540039-CJV-EGN-SZP_EGNE00000000-DR-LE-50156				



Contains Ordnance Survey data. © Crown copyright and database rights 2022. Ordnance Survey 100030649.
Contains public sector information licensed under the Open Government Licence v3.0. © Crown copyright 2021. Data via uk-air-defra.gov.uk. Licensed under the Open Government Licence.

P02	S8	21/09/2022	DCO Application	SW	LN	BF
P03	S9	05/09/2023	Deadline 4	MW	LN	BF
Rev	Status	Rev. Date	Purpose of revision	Drawn	Chkd	Apprv'd

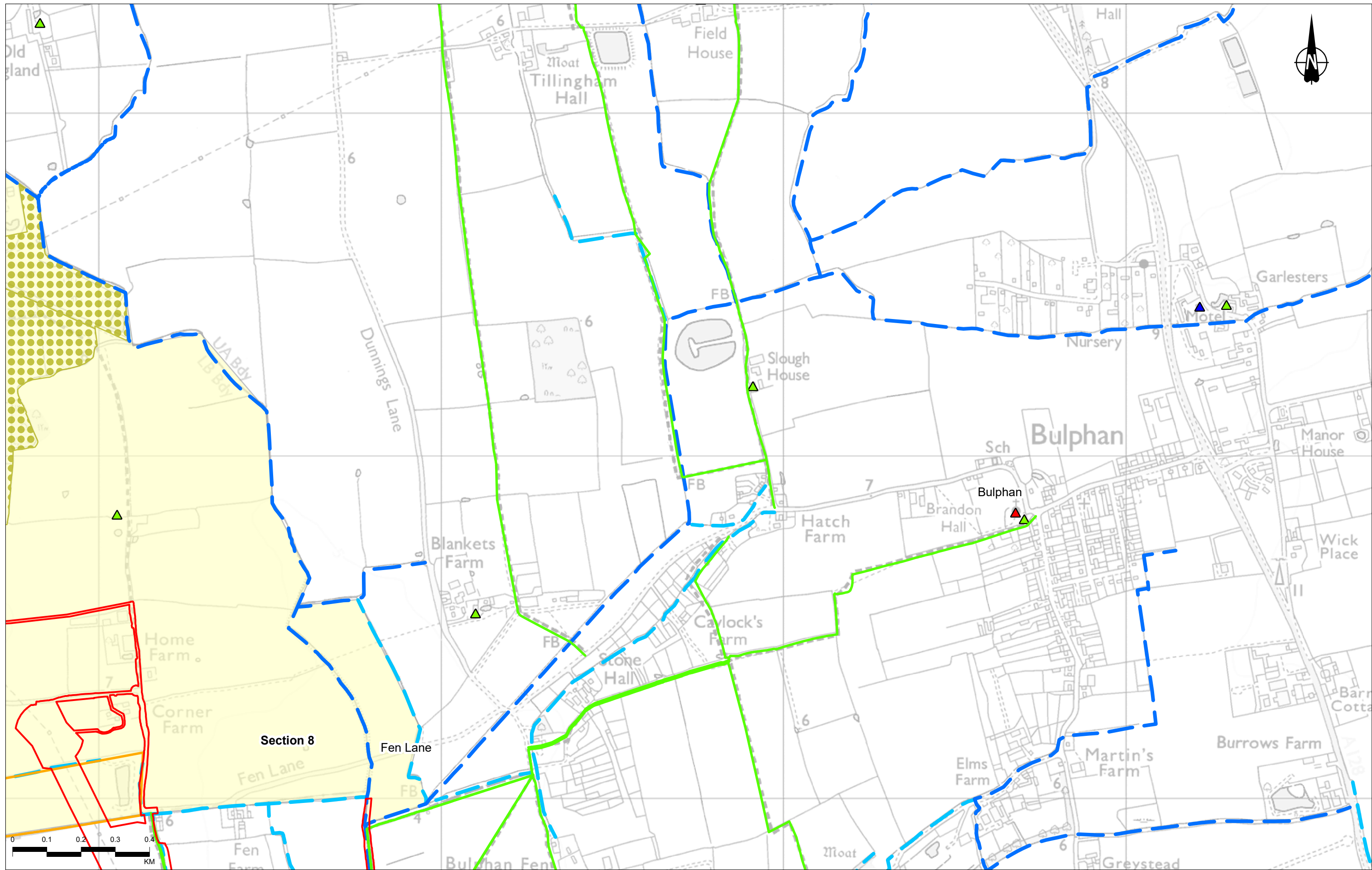
Legend	
	Route alignment
	Order Limits
	Works section
	Footpath
	Ordinary watercourse
	Grade I listed building
	Grade II* listed building
	Grade II listed building
	Open access land
	Local Wildlife Site
	Site of Importance for Nature Conservation
	Local Nature Reserve
	Ancient Woodland
	Nature Improvement Area
	Conservation area
	Noise Important Area
	Air Quality Management Area
	Golf course



Client: national highways

Project: LOWER THAMES CROSSING

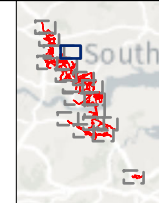
Status	PINS SUBMISSION	Original Size	A3	Revision	P03
Application Document Number	TR010032/APP/6.2	Scale	1:10,000		
Drawing Title	Figure 2.3 - Environmental Constraints Plan				
Page 15 of 19					
Drawing Number	HE540039-CJV-EGN-SZP_EGNE0000000-DR-LE-50156				



Contains Ordnance Survey data. © Crown copyright and database rights 2022. Ordnance Survey 100030649.
Contains public sector information licensed under the Open Government Licence v3.0. © Crown copyright 2021. Data via uk-air-defra.gov.uk, licensed under the Open Government Licence.

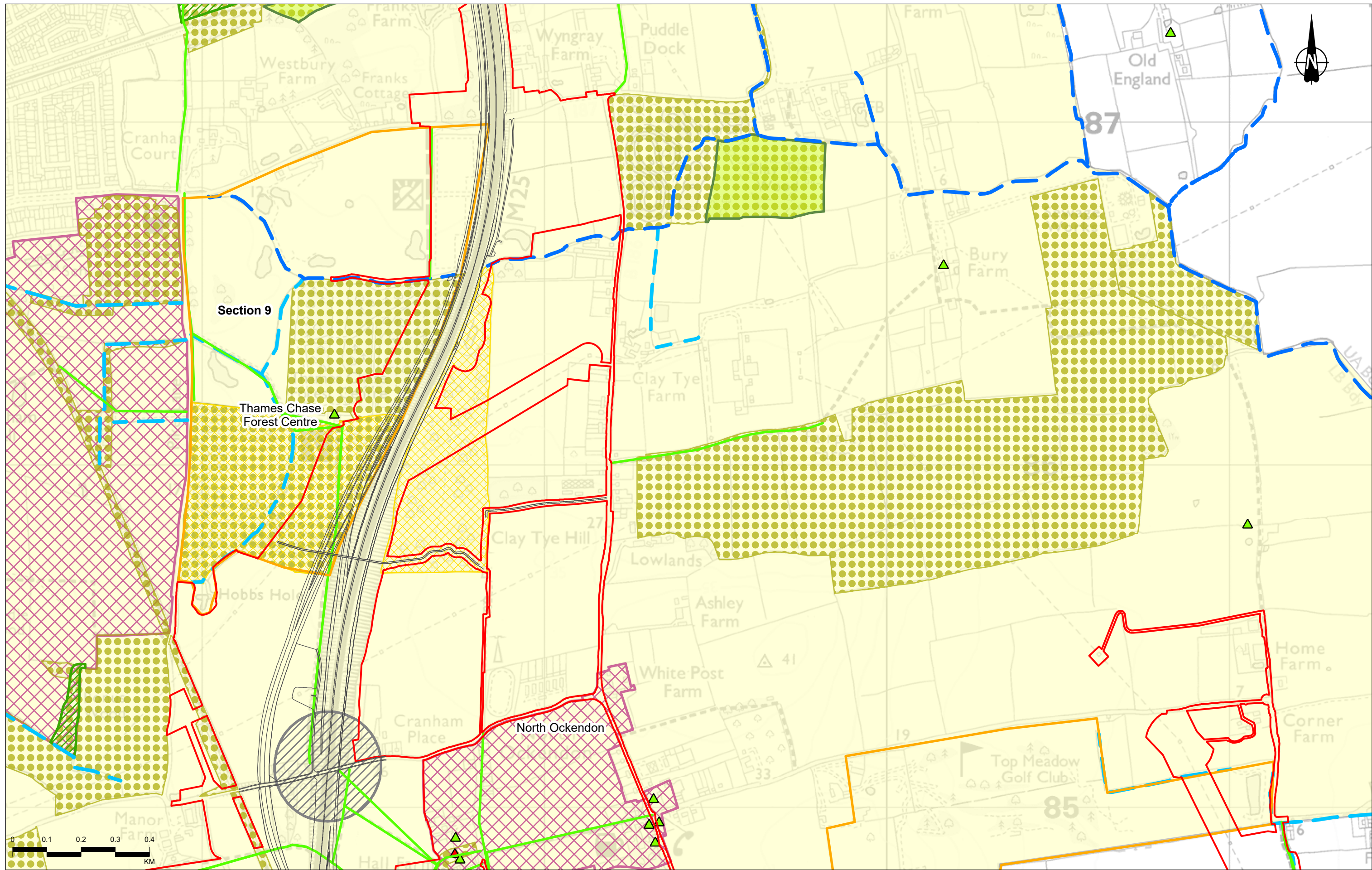
P02	S8	21/09/2022	DCO Application	SW	LN	BF
P03	S9	05/09/2023	Deadline 4	MW	LN	BF
Rev	Status	Rev. Date	Purpose of revision	Drawn	Chkd	Apprv'd

Legend	
	Order Limits
	Footpath
	Bridleway
	Main river
	Ordinary watercourse
	Grade I listed building
	Grade II* listed building
	Grade II listed building
	Site of Importance for Nature Conservation
	Nature Improvement Area
	Air Quality Management Area
	Golf course



Client
 national highways
 Project
LOWER THAMES CROSSING

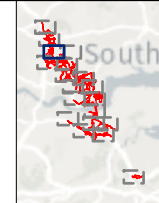
Status	PINS SUBMISSION	Original Size	A3	Revision	P03
Application Document Number	TR010032/APP/6.2	Scale	1:10,000		
Drawing Title	Figure 2.3 - Environmental Constraints Plan				
Page 16 of 19					
Drawing Number	HE540039-CJV-EGN-SZP_EGNE00000000-DR-LE-50156				



Contains Ordnance Survey data. © Crown copyright and database rights 2022. Ordnance Survey 100030649.
Contains public sector information licensed under the Open Government Licence v3.0. © Crown copyright 2021. Data via uk-air-defra.gov.uk, licensed under the Open Government Licence.

P02	S8	21/09/2022	DCO Application	SW	LN	BF
P03	S9	05/09/2023	Deadline 4	MW	LN	BF
Rev	Status	Rev. Date	Purpose of revision	Drawn	Chkd	Apprv'd

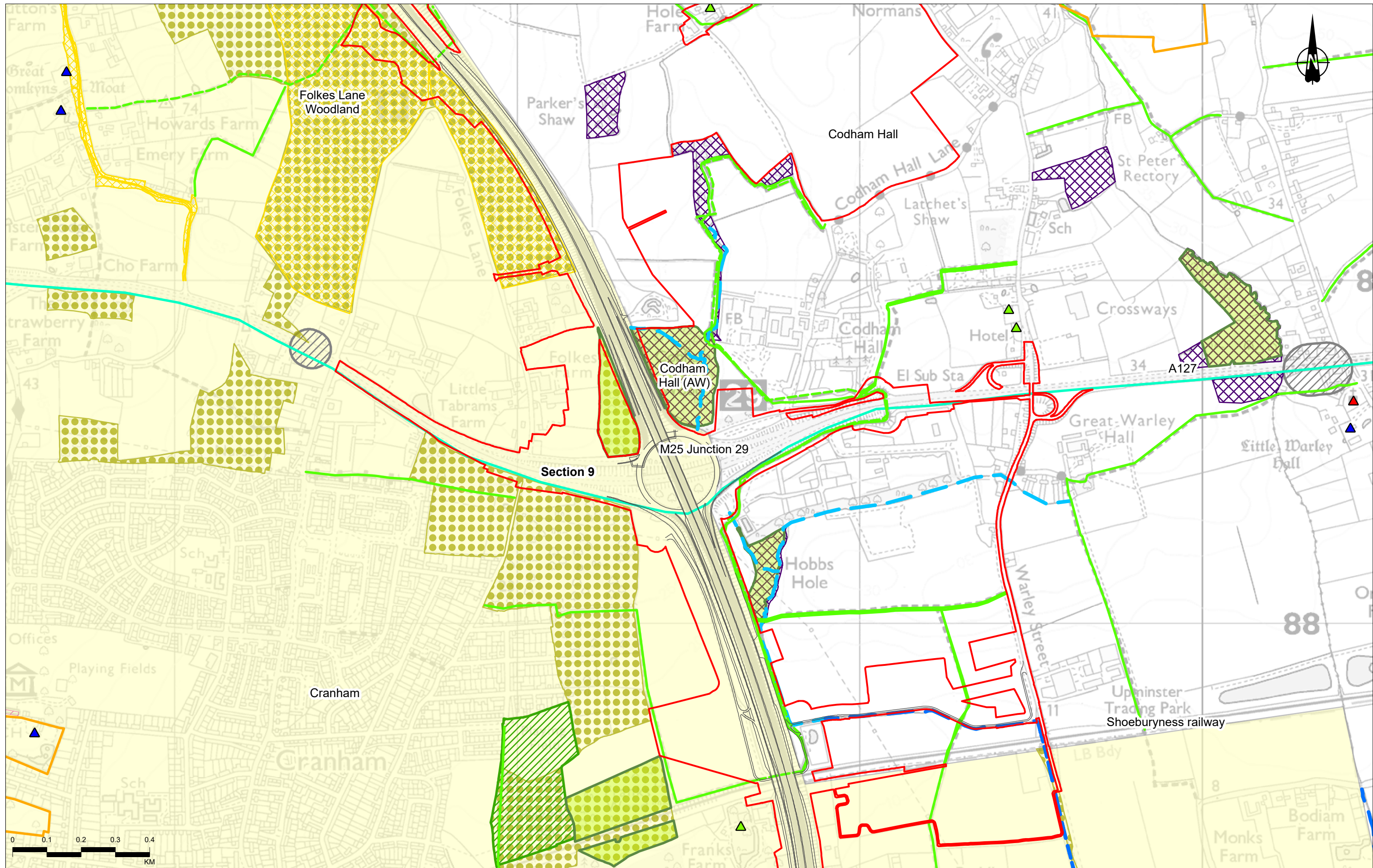
Legend	
	Route alignment
	Order Limits
	Footpath
	Main river
	Ordinary watercourse
	Grade I listed building
	Grade II listed building
	Open access land
	Site of Importance for Nature Conservation
	Local Nature Reserve
	Ancient Woodland
	Nature Improvement Area
	Conservation area
	Noise Important Area
	Air Quality Management Area
	Golf course



Client
national highways

Project
LOWER THAMES CROSSING

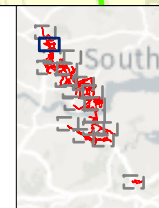
Status	PINS SUBMISSION	Original Size	A3	Revision	P03
Application Document Number	TR010032/APP/6.2	Scale	1:10,000		
Drawing Title	Figure 2.3 - Environmental Constraints Plan				
Page 17 of 19					
Drawing Number	HE540039-CJV-EGN-SZP_EGNE00000000-DR-LE-50156				



Contains Ordnance Survey data. © Crown copyright and database rights 2022. Ordnance Survey 100030649.
Contains public sector information licensed under the Open Government Licence v3.0. © Crown copyright 2021. Data via uk-air-defra.gov.uk. Licensed under the Open Government Licence.

P02	S8	21/09/2022	DCO Application	SW	LN	BF
P03	S9	05/09/2023	Deadline 4	MW	LN	BF
Rev	Status	Rev. Date	Purpose of revision	Drawn	Chkd	Apprv'd

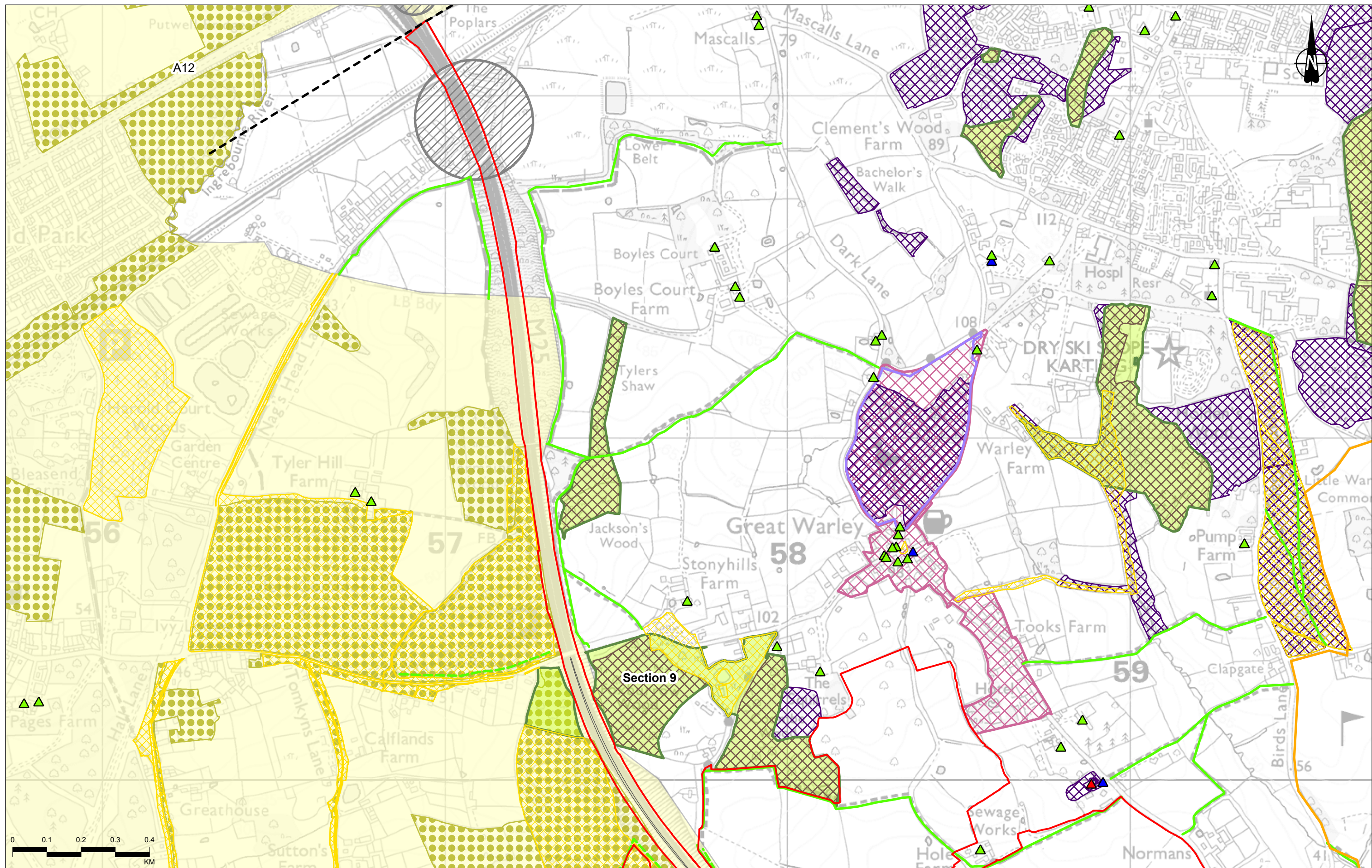
Legend	
	Route alignment
	Order Limits
	Footpath
	Bridleway
	Cycle route
	Main river
	Ordinary watercourse
	Grade I listed building
	Grade II* listed building
	Grade II listed building
	Open access land
	Local Wildlife Site
	Site of Importance for Nature Conservation
	Local Nature Reserve
	Ancient Woodland
	Nature Improvement Area
	Noise Important Area
	Air Quality Management Area
	Golf course
	Scheduled Monument



Client: national highways

Project: LOWER THAMES CROSSING

Status	PINS SUBMISSION	Original Size	A3	Revision	P03
Application Document Number	TR010032/APP/6.2	Scale	1:10,000		
Drawing Title	Figure 2.3 - Environmental Constraints Plan				
Page 18 of 19					
Drawing Number	HE540039-CJV-EGN-SZP_EGNE00000000-DR-LE-50156				

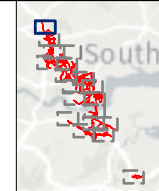


Contains Ordnance Survey data. © Crown copyright and database rights 2022. Ordnance Survey 100030649.
 Contains public sector information licensed under the Open Government Licence v3.0. © Crown copyright 2021. Data via uk-air-defra.gov.uk. Licensed under the Open Government Licence.

Legend

- Route alignment
- Order Limits
- Works section
- Footpath
- Bridleway
- ▲ Grade I listed building
- ▲ Grade II* listed building
- ▲ Grade II listed building
- Open access land
- Local Wildlife Site
- Site of Importance for Nature Conservation
- Ancient Woodland
- Nature Improvement Area
- Conservation area
- Noise Important Area
- Air Quality Management Area
- Golf course
- Registered Parks and Gardens

P02	S8	21/09/2022	DCO Application	SW	LN	BF
P03	S9	05/09/2023	Deadline 4	MW	LN	BF
Rev	Status	Rev. Date	Purpose of revision	Drawn	Chkd	Apprv'd



Client

 Project
LOWER THAMES CROSSING

Status	PINS SUBMISSION	Original Size	A3	Revision	P03
Application Document Number	TR010032/APP/6.2	Scale	1:10,000		
Drawing Title	Figure 2.3 - Environmental Constraints Plan				
Page 19 of 19					
Drawing Number	HE540039-CJV-EGN-SZP_EGNE00000000-DR-LE-50156				

If you need help accessing this or any other National Highways information, please call **0300 123 5000** and we will help you.

© Crown copyright 2023.

You may re-use this information (not including logos) free of charge in any format or medium, under the terms of the Open Government Licence. To view this licence:

visit www.nationalarchives.gov.uk/doc/open-government-licence/

write to the **Information Policy Team, The National Archives, Kew, London TW9 4DU**, or email psi@nationalarchives.gsi.gov.uk.

Mapping (where present): © Crown copyright and database rights 2023 OS 100030649. You are permitted to use this data solely to enable you to respond to, or interact with, the organisation that provided you with the data. You are not permitted to copy, sub-license, distribute or sell any of this data to third parties in any form.

If you have any enquiries about this publication email info@nationalhighways.co.uk or call **0300 123 5000***.

*Calls to 03 numbers cost no more than a national rate call to an 01 or 02 number and must count towards any inclusive minutes in the same way as 01 and 02 calls. These rules apply to calls from any type of line including mobile, BT, other fixed line or payphone. Calls may be recorded or monitored.

Printed on paper from well-managed forests and other controlled sources when issued directly by National Highways.

Registered office Bridge House, 1 Walnut Tree Close, Guildford GU1 4LZ

National Highways Limited registered in England and Wales number 09346363